

AY-2022-23

10.6

Measures Against Discrimination

10.6.7 Accessible Facilities

MRIIRS Link to SDG 10:
<https://mriirs.edu.in/sdg10-reduced-inequalities/>

Accessible Facilities - MRIIRS

MRIIRS Campus is accessible to people with disabilities. There are various facilities available in the campus.

1. Wheel Chair
2. Blind stick
3. Tactile path
4. Golf cart
5. Ramps
6. Accessible website
7. Disabled friendly washrooms
8. Braille keyboard
9. Screen reading software
10. Display Boards and topography Boards

Supporting Documents:

1. Link to MRIIRS Website:

Campus video and screen reader video highlights all the available facilities in the campus.

[Support Services for people with Disabilities – Manav Rachna Vidyanatariksha \(mriirs.edu.in\)](http://mriirs.edu.in)

2. Report on facilities for people with disabilities



**WE ARE HERE TO
HELP YOU!**



**MANAV RACHNA INTERNATIONAL INSTITUTE OF
RESEARCH AND STUDIES**

Guide/Handbook for Specially-abled Students

**GM, Administration
MRIIRS, Faridabad**



Manav Rachna International Institute of Research and Studies

(Deemed to be University)

University believes in the creation of a barrier-free, inclusive environment that is right based, values diversity, is free from unlawful discrimination or harassment and ensures equality of opportunity, dignity and respect for all irrespective, of his or her disabilities / disadvantage / special needs and challenges.

The campus is barrier free and accessible for Specially-abled students. University has provided various facilities which are itemized as under:

- 1. Information and Enquiry:** Help Desk is available In all the Blocks.
- 2. Medical Emergencies:** MRIIRS has two well-equipped ambulances to cater to any exigencies thus ensuring highest medical safety. Besides having the First-Aid room in the campus and a separate sick bay for boys and girls, there is a state-of-the-art, Dental and Physiotherapy OPD. Medical Consultant also is available during the specified hours on all working days.
- 3. Wheel Chair Facility:** Wheel chair is available with Medical Centre and Help Desk, which can be availed as and when required.
- 4. Ramps:** For easy access to the classrooms, blocks have been equipped with Ramps.
- 5. Accessible Website:** The website of Manav Rachna International Institute of Research & Studies (<http://mriirs.edu.in/>) follows Web Content Accessibility Guidelines (WCAG) that make it accessible to a wider range of people with disabilities, including blindness and low vision, deafness and hearing loss, learning disabilities, cognitive limitations, limited movement, speech disabilities, photosensitivity and combinations of these.

Website is equipped with **Accessibility tools** to make it convenient for specially-abled persons.



**GM, Administration
MRIIRS, Faridabad**



6. Rest Rooms: Separate toilets are available for people with disabilities. These are clearly identifiable and accessible.

7. Scribes for writing examination

Scribe is provided on request made by a student to the Head of Department/COE on the recommendations in advance duly supported with a Medical Certificate from authorized Medical Officer under the following cases:

8. Provision of Lift

Lift is available in the University Campus with appropriate height control panels and the large buttons are embossed. Lifts are also equipped with braille buttons making it accessible to blind persons also

9. Battery Operated Cart: Facility of Battery Operated Cart is available in the University Campus for easy movement from one block to another.

10. Blind Stick: It is available with the Help desk in the University campus, and can be availed by people as and when required.

11. Braille Keyboard: This facility can be availed in case of need by Blind people.

12. Screen Reader Software: NVDA, open source software is installed in the Admission cell and Central library.

13. Tactile Path: Blocks in the campus are built with tactile path for easy navigation of blind persons in the campus.

14. Display Boards and Topography Boards- Entire campus is equipped with directional boards and topography boards for easy navigation within the campus.


GM, Administration
MRIIRS, Faridabad



Dated: 06.12.2021

Certificate

Library Facility- Screen Reading Software for Visually Challenged Students

It is to certify that Dr. O.P. Bhalla Central Library, MRIIRS has established facility of NVDA (Non Visual Desktop Access) a free "screen reading software" which enables blind and vision impaired students to independently use the computer system for pursuing education/research. It reads the text on the screen in a computerized voice.

Librarian
Dr. O.P. Bhalla Central Library



MANAV RACHNA INTERNATIONAL INSTITUTE OF RESEARCH AND STUDIES

(Deemed to be University under Section 3 of the UGC Act, 1956)

(NAAC Accredited 'A' Grade)

Administrative Headquarters: 5E/1-A, Bungalow Plot, N.I.T. Faridabad, Phone: +91-129-4198600 (30 lines)

MRIIRS Aravali Campus: Sector-43, Delhi Surajkund Road, Faridabad, Phone: +91-129-4198100 (30 lines)

E-mail: info@mriirs.edu.in URL: www.mriirs.edu.in

MANAV RACHNA INTERNATIONAL INSTITUTE OF RESEARCH AND STUDIES

Assistive technology and facilities for Divyangjan-Accessible website

The website of ManavRachna International Institute of Research & Studies (<http://mriirs.edu.in/>) is equipped with **Accessibility tools** to make it convenient for specially-abled persons.



Accessibility Tools available on MRIIRS website





MANAV RACHNA INTERNATIONAL INSTITUTE OF RESEARCH AND STUDIES

[Deemed to be University under Section 3 of the UGC Act, 1956]

MRIIRS Aravali Campus: Sector-43, Delhi Surajkund Road, Faridabad, Phone: +91-129-4198100 (30 lines)

Divyangjan Friendly Washrooms Geotagged Photographs

1 2 3 4 5 6 7 8 9 10 11 12 13 14 15 16 17 18 19 20 21 22 23 24 25 26 27 28 29 30 31 32 33 34 35 36 37 38 39 40 41 42 43 44 45 46 47 48 49 50 51 52 53 54 55 56 57 58 59 60 61 62 63 64 65 66 67 68 69 70 71 72 73 74 75 76 77 78 79 80 81 82 83 84 85 86 87 88 89 90 91 92 93 94 95 96 97 98 99 100


Registrar



1 2 3 4 5 6 7 8 9 10 11 12 13 14 15 16 17 18 19 20 21 22 23 24 25 26 27 28 29 30 31 32 33 34 35 36 37 38 39 40 41 42 43 44 45 46 47 48 49 50 51 52 53 54 55 56 57 58 59 60 61 62 63 64 65 66 67 68 69 70 71 72 73 74 75 76 77 78 79 80 81 82 83 84 85 86 87 88 89 90 91 92 93 94 95 96 97 98 99 100

1 2 3 4 5 6 7 8 9 10 11 12 13 14 15 16 17 18 19 20 21 22 23 24 25 26 27 28 29 30 31 32 33 34 35 36 37 38 39 40 41 42 43 44 45 46 47 48 49 50 51 52 53 54 55 56 57 58 59 60 61 62 63 64 65 66 67 68 69 70 71 72 73 74 75 76 77 78 79 80 81 82 83 84 85 86 87 88 89 90 91 92 93 94 95 96 97 98 99 100



MANAV RACHNA INTERNATIONAL INSTITUTE OF RESEARCH AND STUDIES

(Deemed to be University under Section 3 of the UGC Act, 1956)

MRIIRS Aravali Campus: Sector-43, Delhi Surajkund Road, Faridabad, Phone: +91-129-4198100 (30 lines)

Divyangjan friendly washrooms

Geotagged Photographs


INDEX

S. No	Relevant documents
1	Accessible washroom- A Block Signage Geotagged Photographs
2	Accessible washroom- A Block Geotagged Photographs
3	Accessible washroom- Q Block Geotagged Photographs
4	Accessible washroom signage- F Block Geotagged Photographs
5	Accessible washroom - F Block Geotagged Photographs

GM, Administration
MRIIRS, Faridabad

Registrar





Latitude: 28.45015999133661,
Longitude: 77.28279293716538

Accessible washroom- A Block Signage

Latitude: 28.45015999133661, Longitude: 77.28279293716538
28°27'00.6"N 77°16'58.1"E

Handwritten signature

**GM, Administration
MRIIRS, Faridabad**





Latitude: 28.450104509336203
Longitude: 77.28686635347114

Accessible washroom- A Block

Latitude: 28.450104509336203, Longitude: 77.28686635347114
28°27'00.4"N 77°17'12.7"E


GM, Administration
MRIIRS, Faridabad





	Decimal	DMS
Latitude	28.450764	28°27'2" N
Longitude	77.286788	77°17'12" E

Accessible washroom- Q Bock

Handwritten signature

**GM, Administration
MRIIRS, Faridkot**





Latitude:: 28.451039873641705,
Longitude: 77.28453124264679

Accessible washroom signage- F Block

Latitude: 28.451039873641705, Longitude: 77.28453124264679
28°27'03.7"N 77°17'04.3"E

Shakil

**GM, Administration
MRIIRS, Faridabad**





Latitude:: 28.45105489022421,
Longitude: 77.28454244639795

Accessible washroom - F Block

Latitude: 28.45105489022421, Longitude: 77.28454244639795
28°27'03.8"N 77°17'04.4"E


GM, Administration
MRIIRS, Faridkot





MANAV RACHNA INTERNATIONAL INSTITUTE OF RESEARCH AND STUDIES

[Deemed to be University under Section 3 of the UGC Act, 1956]

MRIIRS Aravali Campus: Sector-43, Delhi Surajkund Road, Faridabad, Phone: +91-129-4198100 (30 lines)

Signage including Tactile Path, Lights, Display boards and Signposts
Geotagged Photographs

MANAV RACHNA INTERNATIONAL INSTITUTE OF RESEARCH AND STUDIES


Registrar



MANAV RACHNA INTERNATIONAL INSTITUTE OF RESEARCH AND STUDIES

MANAV RACHNA INTERNATIONAL INSTITUTE OF RESEARCH AND STUDIES



MANAV RACHNA INTERNATIONAL INSTITUTE OF RESEARCH AND STUDIES


(Deemed to be University under Section 3 of the UGC Act, 1956)

MRIIRS Aravali Campus: Sector-43, Delhi Surajkund Road, Faridabad, Phone: +91-129-4198100 (30 lines)

Signages including tactile path, lights, display boards and signposts Geotagged Photographs

INDEX

S. No	Relevant documents
1	Tactile Path- F Block Geotagged Photographs
2	Tactile Path- Q Block (Lift area) MRDC Geotagged Photographs
3	Tactile Path- Q Block Ramp MRDC Geotagged Photographs
4	Tactile Path- T Block Geotagged Photographs
5	Tactile Path- Girls Hostel Geotagged Photographs
6	Tactile Path- Boys Hostel Geotagged Photographs
7	Topography Board-1 Gate No 3 Geotagged Photographs
8	Topography Board-2 Gate No 3 Geotagged Photographs
9	Admission Cell Display Board Geotagged Photographs
10	Digital Display for information -E Block Geotagged Photographs
11	Kiosk provides access to information and applications for communication- Central Library Geotagged Photographs
12	Emergency Exit Display in Central Library Geotagged Photographs


GM, Administration
MRII



13	Information displayed in digital display -A Block Geotagged Photographs
14	Display Board Central Library Geotagged Photographs
15	Map Display-Central Library Geotagged Photographs
16	Display Board-Digital Library Geotagged Photographs
17	Display Board- Auditorium Geotagged Photographs
18	Display Board- Electronics & Communication Engineering Geotagged Photographs
19	Display Board Faculty of Engineering & Technology Geotagged Photographs
20	Display Board- Computer Science & Engineering Geotagged Photographs
21	Display Board Basket Ball and Volley Ball Ground Geotagged Photographs
22	Topography Board Q Block-MRDC Geotagged Photographs
23	Display Board-Student Facilitation Centre Geotagged Photographs
24	Display Board-Faculty of Architecture and Design Geotagged Photographs
25	Display Board showing availability of Battery Operated Cart at Gate-3 Geotagged Photographs
26	Display Say No Ragging Geotagged Photographs
27	Signage for Ramp and Fire Exit - A Block Geotagged Photographs
28	Signage Ramp T Block Geotagged Photographs
29	Accessible washroom Signage- A Block Geotagged Photographs
30	Signage Accessible washroom- F Block Geotagged Photographs
31	Signage Reserved Parking –Gate 3 Geotagged Photographs

Amr
GM, Administration
MRIGS, Faridabad



32	Signage for Silence, No mobile usage, No eatables- in Central Library Geotagged Photographs
33	Signage for Divyangjan Help Geotagged Photographs
34	Signage –Camera Surveillance Geotagged Photographs
35	Signage No smoking, No mobile phone, No eatables in Library Geotagged Photographs
36	Signage-Do Not Litter
37	Signage-Covid Instructions
38	Signage-Social Distancing
39	Signage- No Smoking
40	Signage-Hand Sanitizer


GM, Administration
MRIIRS, Faridabad


Registrar





Latitude: 28.450954545975943
Longitude: 77.28446940477829

Tactile Path- F Block

Latitude: 28.450954545975943, Longitude: 77.28446940477829
28°27'03.4"N 77°17'04.1"E


GM, Administration
MRIIRS, Faridkot






Latitude: 28.45112469734893
Longitude: 77.28741244141845

Tactile Path- Q Block (Lift area)MRDC

28.45112469734893, 77.28741244141845
28°27'04.1"N 77°17'14.7"E

GM, Administration
MRIIRS, Faridkot





Latitude: 28.451209637358257
Longitude: 77.28741827807903

Tactile Path- Q Block Ramp MRDC

Latitude: 28.451209637358257, Longitude 77.28741827807903
28°27'04.4"N 77°17'14.7"E

[Signature]
GM, Administration
MRIIRS





Latitude: 28.45118129786732
Longitude: 77.28743394475379

Tactile Path- Q Block Ramp alternate view

Latitude: 28.45118129786732, Longitude 77.28743394475379
28°27'04.3"N 77°17'14.8"E


GM, Administration
MRIIRS, Faridabari





Latitude: 28.450126896522264
Longitude: 77.28636668337886

Tactile Path- T Block

Latitude: 28.450126896522264, Longitude 77.28636668337886
28°27'00.5"N 77°17'10.9"E


GM, Administration
MRIIRS, Faridabad





Latitude: 28.450845625090945
Longitude: 77.28885714695159

Tactile Path- Girls Hostel

Latitude: 28.450845625090945, Longitude: 77.28885714695159
28°27'03.0"N 77°17'19.9"E


GM. Administration
MRIIRS, Faridat





	Decimal	DMS
Latitude	28.450722	28°27'2" N
Longitude	77.286383	77°17'10" E

Munav Rachna International Institute Of Research...
KODI AREA
Google

Tactile Path- Boys Hostel

**GM, Administration
MRIIRS, Faridabad**



www.manavrachna.edu.in



MANAV RACHNA
 HOSPITAL & RESEARCH CENTRE

- DENTAL OPD**
- ▼
- PHYSIOTHERAPY OPD**
- ▼
- SPECIALIZED
SPORTS SCIENCE CENTRE**
- ▼
- NUTRITION & DIETETICS
CONSULTANCY**



	Decimal	DMS
Latitude	28.449248	28°26'57" N
Longitude	77.282164	77°16'55" E

Topography Board-1 Gate No 3

GM, Administration
 MRIIRS, Faridab



www.manavrachna.edu.in

MANAV RACHNA EDUCATIONAL INSTITUTIONS

MANAV RACHNA INTERNATIONAL INSTITUTE OF RESEARCH AND STUDIES
Approved by the University Grants Commission, UGC, New Delhi

MANAV RACHNA UNIVERSITY
Approved by the Council for Higher Education, UGC, New Delhi

MANAV RACHNA DENTAL COLLEGE
Approved by the Council for Higher Education, UGC, New Delhi
Recognized by DCI, Ministry of Health & Family Welfare, GOI

DR. OJASWATI SHARMA

Disciplines:


- BUSINESS MANAGEMENT
- ARCHITECTURE, HUMANITIES
- HOSPITALITY & HOTEL ADMINISTRATION
- PSYCHOLOGY, ECONOMICS, MEDIA
- POLITICAL SCIENCE (BBA), LAW
- AGRI SCIENCE & TECHNOLOGY
- COMPUTER APPLICATIONS
- COMMERCE, PHYSIOTHERAPY
- INFORMATION TECHNOLOGY, SOCIAL
- ALLIED HEALTH SCIENCES
- SOCIOLOGY, APPLIED GEOLOGY
- PUBLIC POLICY & PUBLIC ADMINISTRATION
- LIBERAL ARTS, BUSINESS STUDIES
- NUTRITION & DIETITIAN, EDUCATION

Manav Rachna International Institute of Research and Studies
ROCKY AREA
Latitude 28.449273 28°26'57" N
Longitude 77.28214 77°16'55" E

Topography Board-2 Gate No 3

GM, Administration





	Decimal	DMS	
	Latitude	28.450899	28°27'3" N
	Longitude	77.284268	77°17'3" E

Admission Cell Display Board


 GM, Administration
 MRIIRS, Faridkot






	Decimal	DMS
Latitude	28.450999	28°27'3" N
Longitude	77.284304	77°17'3" E

Digital Display for information -E Block

Man 5/5
GM, Administration
MRIIR, Faridkot





	Decimal	DMS
Latitude	28.450069	28°27'0" N
Longitude	77.28687	77°17'12" E

Kiosk provides access to information and applications for communication- Central Library


GM, Administration
MRIIRS, Faridkot



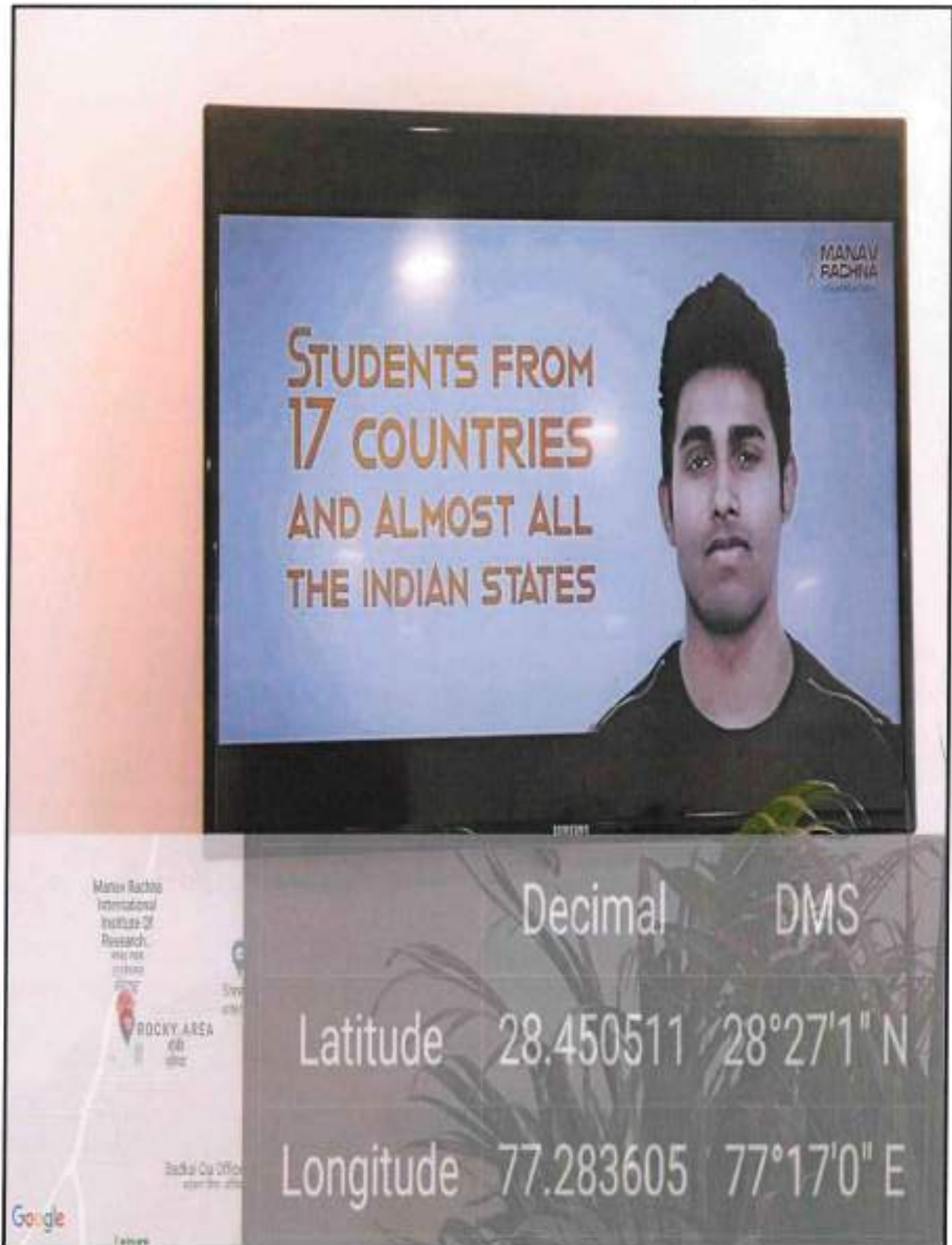


	Decimal	DMS
Latitude	28.450083	28°27'0" N
Longitude	77.286878	77°17'12" E

Emergency Exit Display in Central Library

[Signature]
GM, Administration
MRIIRS, Faridabat






Information displayed in digital display -A Block

[Signature]
GM, Administration
MRIIRS, Faridkot



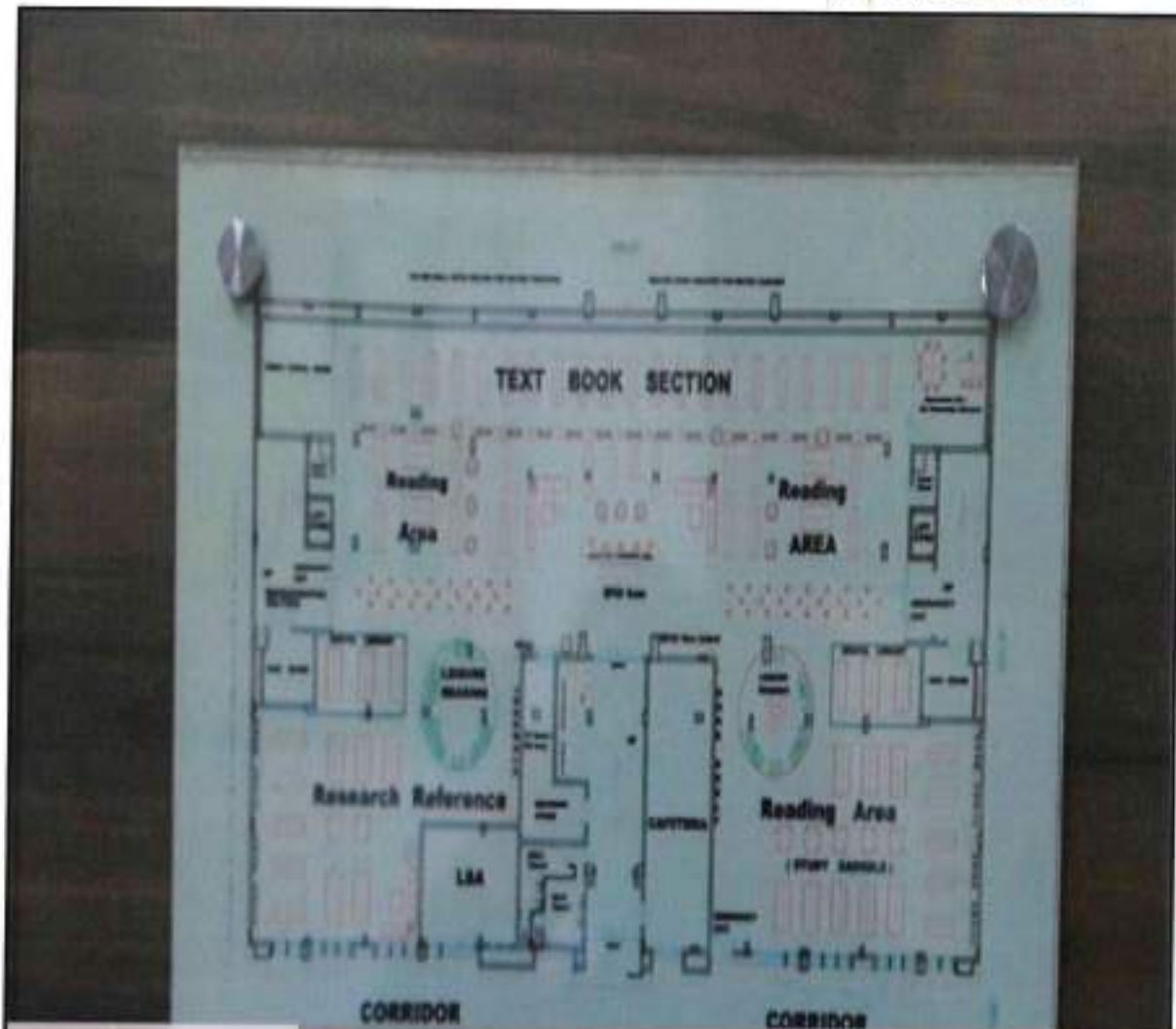


	Decimal	DMS
Latitude	28.450087	28°27'0" N
Longitude	77.286938	77°17'12" E

Display Board Central Library

M. S. D.
GM, Administration
MRIIRS, Faridabad







Decimal DMS
 BHALLA CENTRAL LIBRARY LAYOUT
 Latitude 28.450069 28°27'0" N
 Longitude 77.286944 77°17'12" E

Map Display-Central Library


Prig
 GM, Administration
 MRIIRS, Faridkot





Display Board-Digital Library

Handwritten signature





Decimal DMS

Latitude 28.450089 28°27'0" N

Longitude 77.286863 77°17'12" E

Central Library-Content Display


GM, Administration
MRIIR



Shelf Guide

Sl. No.	Author	Year	Call No.	Sl. No.	Author	Year	Call No.
1	1
2	2
3	3
4	4
5	5
6	6
7	7
8	8
9	9
10	10
11	11
12	12
13	13
14	14
15	15
16	16
17	17
18	18
19	19
20	20
21	21
22	22
23	23
24	24
25	25
26	26
27	27
28	28
29	29
30	30
31	31
32	32
33	33
34	34
35	35
36	36
37	37
38	38
39	39
40	40
41	41
42	42
43	43
44	44
45	45
46	46
47	47
48	48
49	49
50	50
51	51
52	52
53	53
54	54
55	55
56	56
57	57
58	58
59	59
60	60
61	61
62	62
63	63
64	64
65	65
66	66
67	67
68	68
69	69
70	70
71	71
72	72
73	73
74	74
75	75
76	76
77	77
78	78
79	79
80	80
81	81
82	82
83	83
84	84
85	85
86	86
87	87
88	88
89	89
90	90
91	91
92	92
93	93
94	94
95	95
96	96
97	97
98	98
99	99
100	100



	Decimal	DMS
Latitude	28.450092	28°27'0" N
Longitude	77.286866	77°17'12" E

Shelf Guide Display in Central Library

Am 2/25
GM, Administration
MRIIR, Faridkot





	Decimal	DMS
Latitude	28.450738	28°27'2" N
Longitude	77.283636	77°17'1" E

Display Board- Auditorium

[Signature]
GM, Administration
MRIIRS, Faridkot



Department of Electronics & Communication Engineering



	Decimal	DMS
Latitude	28.45082	28°27'2" N
Longitude	77.283722	77°17'1" E


Display Board- Electronics & Communication Engineering



 <p>Manav Rachna International Institute Of Research & Development Rocky Area</p> <p>Google</p>	Decimal	DMS	
	Latitude	28.450955	28°27'3" N
	Longitude	77.283042	77°16'58" E

Display Board Faculty of Engineering & Technology

[Signature]
GM, Administration
MRIIRS




Department of Computer Science & Engineering

	Decimal	DMS
Latitude	28.45082	28°27'2" N
Longitude	77.283722	77°17'1" E

Display Board- Computer Science & Engineering

Trivedi
GM, Administration
MRIIRS, Faridabad



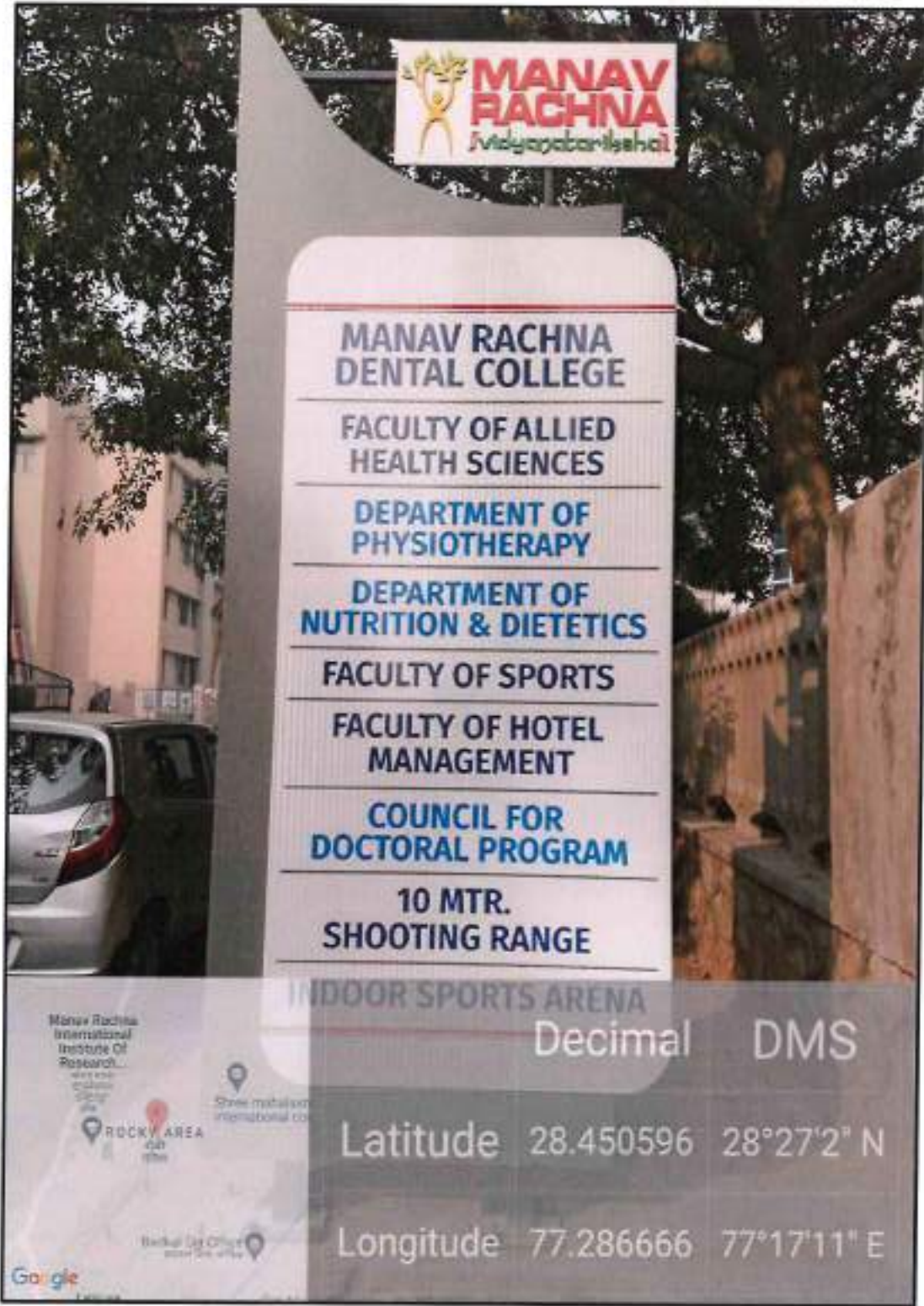


Display Board Basket Ball and Volley Ball Ground

Amir

GM, Administration
MRIIRS, Faridabad





Topography Board Q Block-MRDC

M. S. D.
GM, Administration
MRIIRS, Faridkot

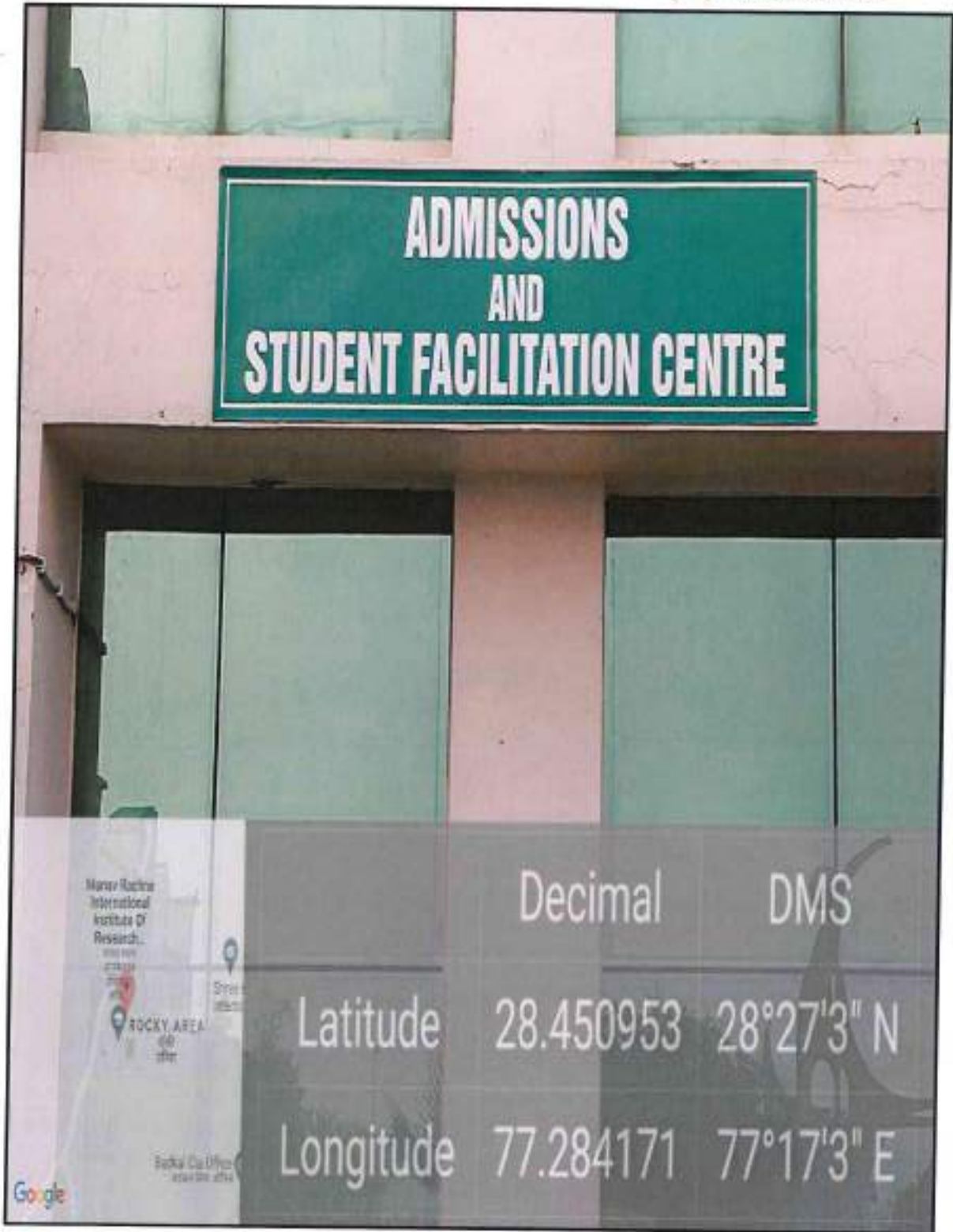





Topography Board –T Block

[Signature]
GM, Administration
MRIIRS Faridkot





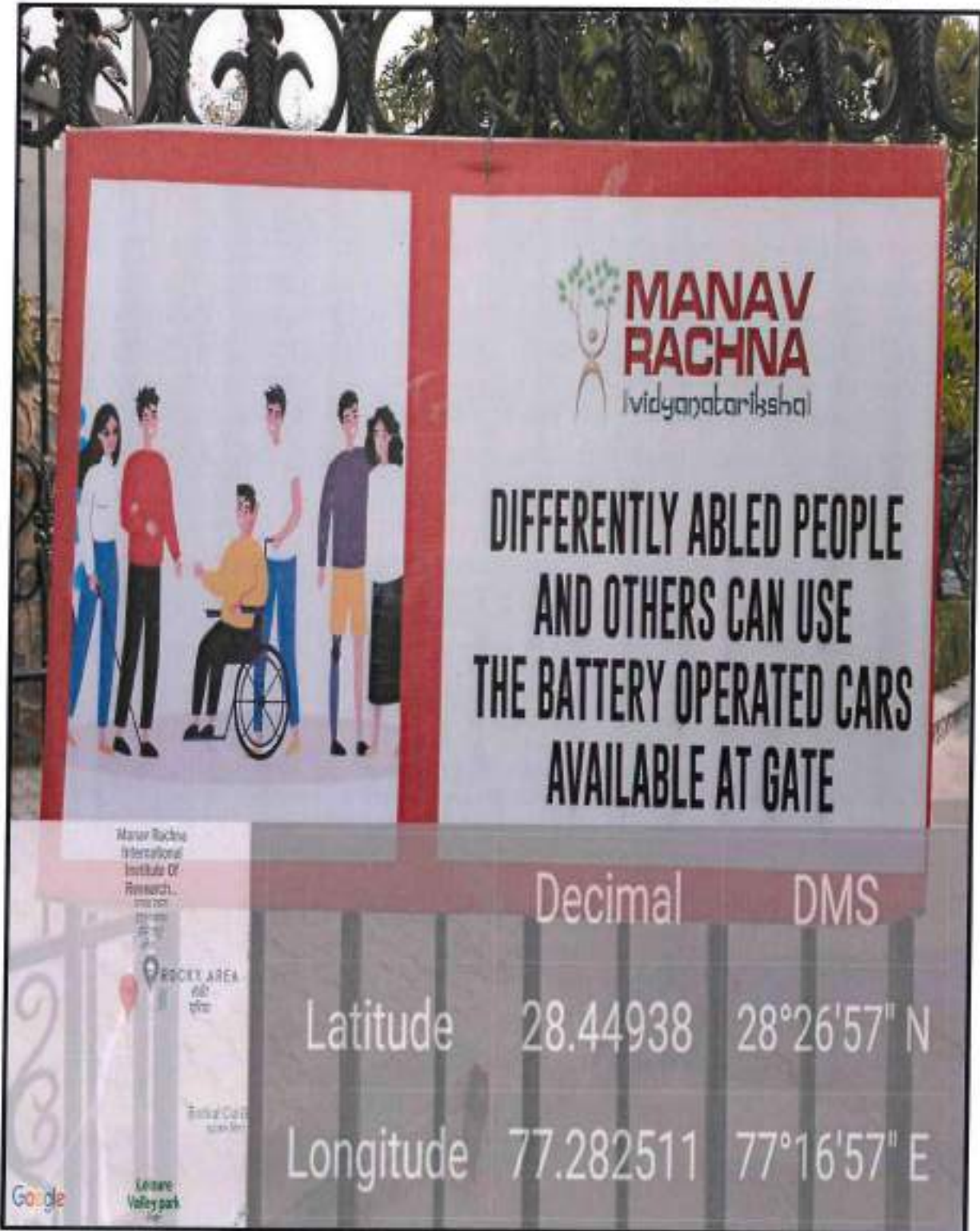
Display Board-Student Facilitation Centre




Display Board-Faculty of Architecture and Design

Manoj
**GM, Administration
MRIIRS, Faridkot**





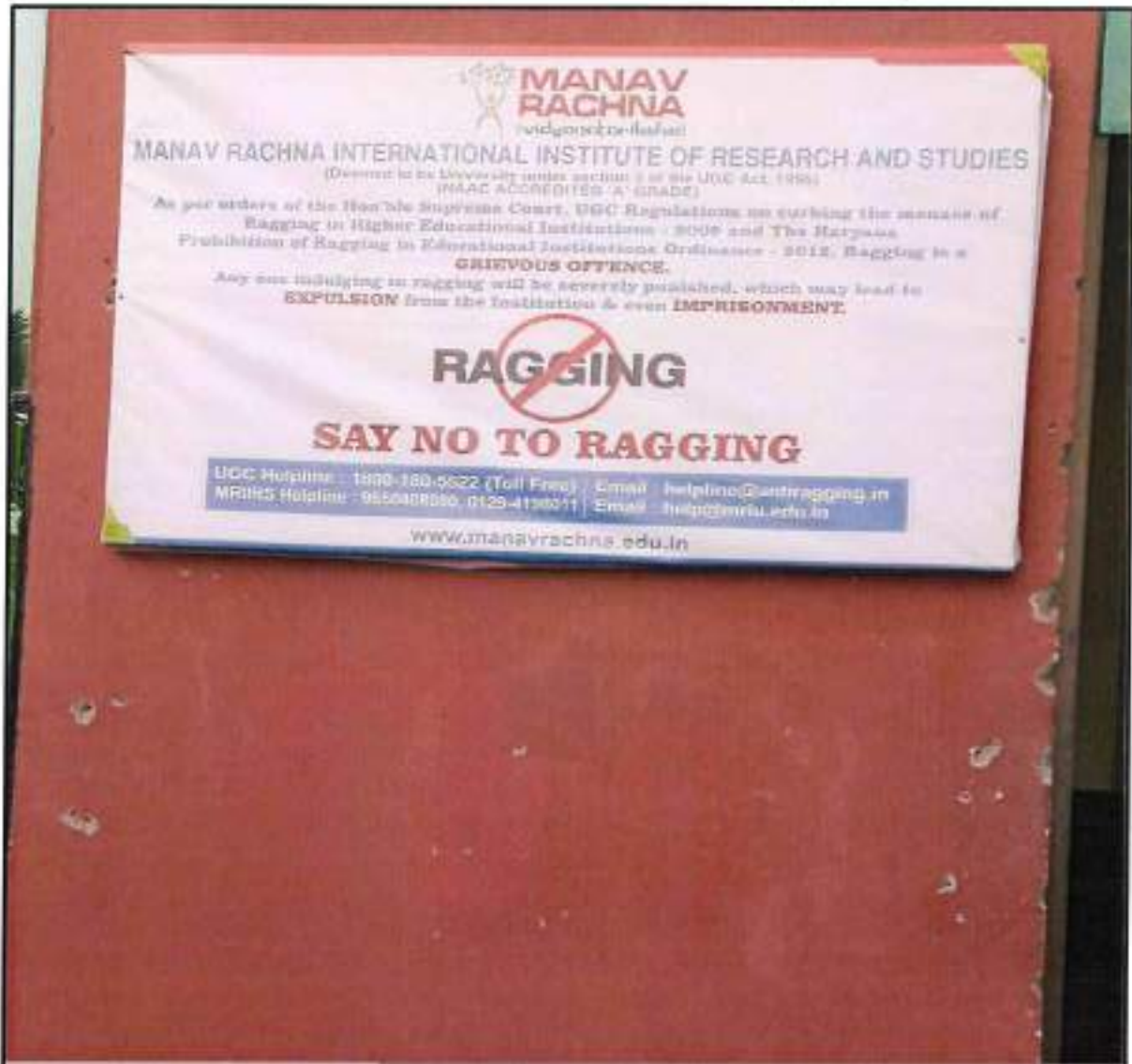

MANAV RACHNA
 |vidyayatariksha|


**DIFFERENTLY ABLED PEOPLE
 AND OTHERS CAN USE
 THE BATTERY OPERATED CARS
 AVAILABLE AT GATE**

	Decimal	DMS
Latitude	28.44938	28°26'57" N
Longitude	77.282511	77°16'57" E

Manav Rachna
 International
 Institute Of
 Research...
 ROCKET AREA
 Google
 Leisure
 Valley park

Display Board showing availability of Battery Operated Cart at Gate-3




MANAV RACHNA
 विद्ययापारिकश्वर

MANAV RACHNA INTERNATIONAL INSTITUTE OF RESEARCH AND STUDIES
(Deemed to be University under section 3 of the UGC Act, 1956)
 (MAAC ACCREDITED - 'A' GRADE)

As per orders of the Hon'ble Supreme Court, UGC Regulations on curbing the menace of Ragging in Higher Educational Institutions - 2009 and The Ministry of Education, Government of India, Prohibition of Ragging in Educational Institutions Ordinance - 2012, Ragging is a
GRIEVOUS OFFENCE.
Any one indulging in ragging will be severely punished, which may lead to
EXPULSION from the Institution & even **IMPRISONMENT.**

~~RAGGING~~

SAY NO TO RAGGING

UGC Helpline : 1800-180-5522 (Toll Free) | Email : helpline@antiragging.in
 MRIR's Helpline : 9850088050, 0125-4138011 | Email : helpline@mrii.edu.in

www.manavrachna.edu.in



	Decimal	DMS
Latitude	28.450737	28°27'2" N
Longitude	77.284088	77°17'2" E

Display Say No to Ragging

GM, Administration
 MRIIR, Dehradun



Signages



Latitude: 28.45044639216544,
Longitude: 77.2838541625783

Signage for Ramp and Fire Exit - A Block

Latitude: 28.45044639216544, Longitude: 77.2838541625783
28°27'01.6"N 77°17'01.9"E

[Signature]
GM. Administration






	Decimal	DMS
Latitude	28.450366	28°27'1" N
Longitude	77.28672	77°17'12" E

Signage Ramp T Block


**GM, Administration
MRIIRS, Faridabad**





Latitude: 28.45015999133661,
Longitude: 77.28279293716538

Accessible washroom Signage- A Block

Latitude: 28.45015999133661, Longitude: 77.28279293716538
28°27'00.6"N 77°16'58.1"E

[Signature]
GM, Administration
MRIIRS, Faridabart





Signage Accessible washroom- F Block

Latitude: 28.451039873641705, Longitude: 77.28453124264679
28°27'03.7"N 77°17'04.3"E

GM, Administration
MRIIRS, Faridabad





Latitude:: 28.449462098753752,
Longitude: 77.28241170269644

Signage Reserved Parking –Gate 3

Latitude: 28.449462098753752, Longitude: 77.28241170269644
28°26'58.1"N 77°16'56.7"E



GM, Administration
MRIIR&, Fāridabād

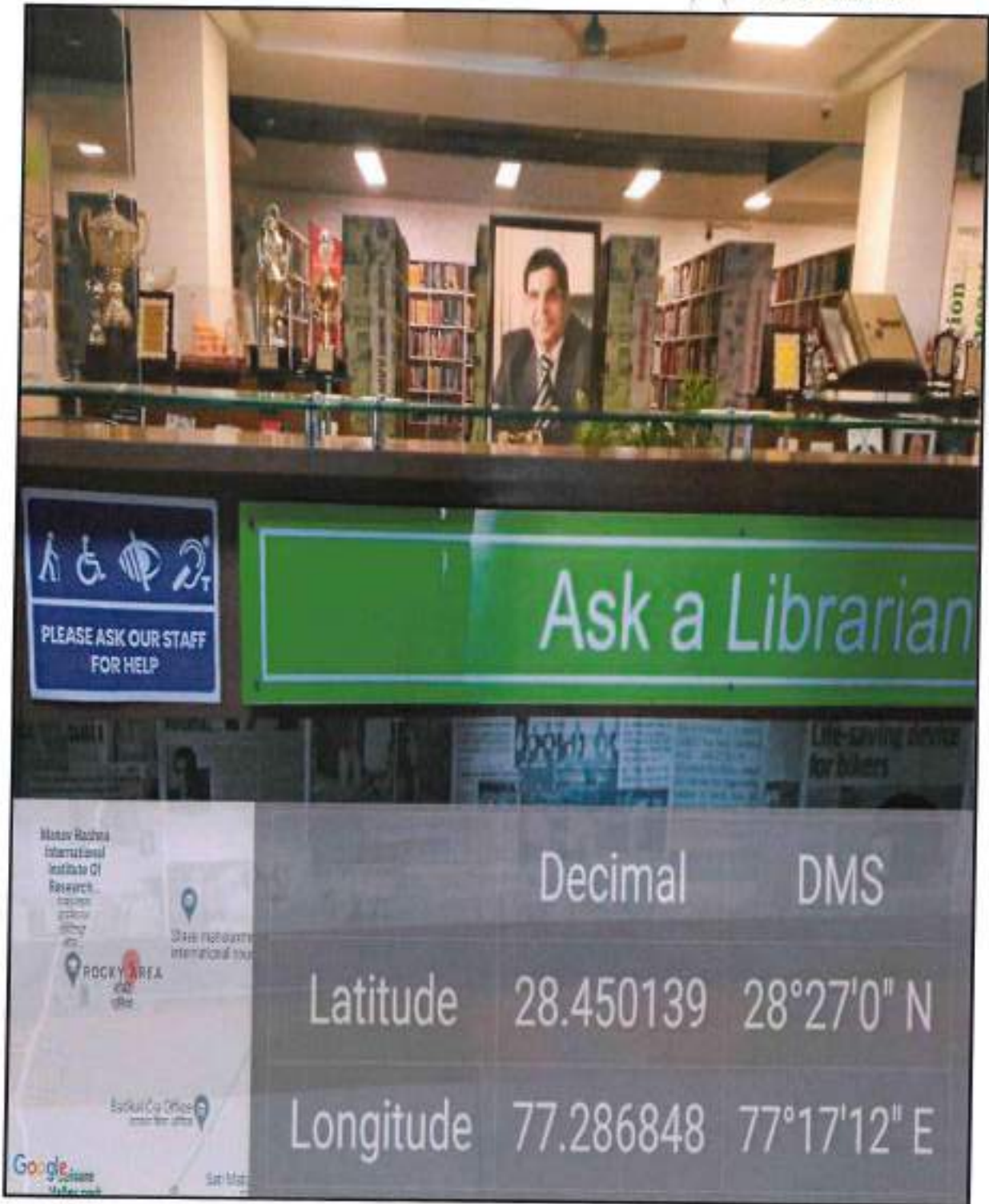




Signage for Silence, No mobile usage, No eatables- in Central Library

[Signature]
**GM, Administration
MRIIRS, Faridabad**






Signage for Divyangjan Help

[Signature]
GM, Administration
MRIIRS, Faridabart





	Decimal	DMS
Latitude	28.45005	28°27'0" N
Longitude	77.286994	77°17'13" E

Signage –Camera Surveillance

[Signature]
GM, Administration
MRIIRS, Faridabad





Manav Rachna International Institute Of Research

ROCKY AREA

	Decimal	DMS
Latitude	28.450087	28°27'0" N
Longitude	77.286938	77°17'12" E

Google Maps

Sigange No smoking, No mobile phone, No eatables in Library

GM, Administration
MRIIRS





Manav Rachna
International
Institute Of
Research
ROCKY AREA
Babal Cha Office

Decimal DMS
Latitude 28.450766 28°27'2" N
Longitude 77.283609 77°17'0" E

DO NOT LITTER

Google

Signage-Do Not Litter

Am
GM, Administration
20/10/21



Prevention of COVID-19

SANITIZE YOUR HANDS BEFORE & AFTER PUNCHING

AVOID OVERCROWDING & MAINTAIN PROPER DISTANCE

DON'T PANIC YOU HAVE ENOUGH TIME FOR PUNCHING

	Decimal	DMS
Latitude	28.450746	28°27'2" N
Longitude	77.283581	77°17'0" E

Signage-Covid Instructions

[Signature]
GM, Administration
MRIIRS, Faridabad



समूह बनाकर न बैठे



सामाजिक दूरी
साथ मिलकर हम कोरोना से जंग जीत सकते हैं।

MANAV RACHNA

	Decimal	DMS
Latitude	28.450828	28°27'2" N
Longitude	77.283705	77°17'1" E



Signage-Social Distancing


GM, Administration
MRIIRS, Faridabad





Please maintain distance

6 Ft

#socialdistancing

TOGETHER WE CAN FIGHT THIS BATTLE

MANAV RACHNA
विद्यया गतं कलेश्वरं
www.manavrachna.edu.in

	Decimal	DMS
Latitude	28.450841	28°27'3" N
Longitude	77.28367	77°17'1" E



Manav Rachna International Institute Of Research
ROCKY AREA
Google

Signage-Social Distancing

[Signature]
**GM, Administration
MRIIRS, Faridabad**





**SMOKING
PROHIBITED**

Decimal DMS

Latitude 28.450766 28°27'2" N

Longitude 77.283609 77°17'0" E

Google

Signage- No Smoking

[Signature]
GM, Administration
MRIIRS, Faridabad





Signage-Hand Sanitizer

Trishu

GM, Administration
MRIIRS, Faridabad





MANAV RACHNA INTERNATIONAL INSTITUTE OF RESEARCH AND STUDIES

(Deemed to be University under Section 3 of the UGC Act, 1956)

MRIIRS Aravali Campus: Sector-43, Delhi Surajkund Road, Faridabad, Phone: +91-129-4198100 (30 lines)

Built Environment with Ramps/Lifts for easy access to Classrooms
Geotagged Photographs


Registrar





MANAV RACHNA INTERNATIONAL INSTITUTE OF RESEARCH AND STUDIES

(Deemed to be University under Section 3 of the UGC Act, 1956)

MRIIRS Aravali Campus: Sector-43, Delhi Surajkund Road, Faridabad, Phone: +91-129-4198100 (30 lines)

Built Environment with Ramps/Lifts for easy access to Classrooms Geotagged Photographs

INDEX

S. No	Relevant documents
1	Q Block Ramp Geotagged Photographs
2	T Block Ramp Geotagged Photographs
3	B Block Ramp Geotagged Photographs
4	C Block Ramp Geotagged Photographs
5	E Block Ramp Geotagged Photographs
6	F Block Ramp Geotagged Photographs
7	Girl's Hostel Ramp Geotagged Photographs
8	Boy's Hostel Ramp Geotagged Photographs
9	Shooting Range Ramp Geotagged Photographs
10	Football Ground Ramp Geotagged Photographs
11	Lift-A Block Ramp Geotagged Photographs
12	Lift-T Block Ramp Geotagged Photographs
13	Lift-Q Block Ramp Geotagged Photographs

GM, Administration
MRIIRS, Faridabad

Registrar





Latitude: 28.451275482732367,
Longitude: 77.28738759124377

Ramp1 in Q Block

Latitude: 28.451275482732367, Longitude: 77.28738759124377
28°27'04.6"N 77°17'14.6"E

Musid

**GM, Administration
MRIIRS, Faridabad**





Latitude: 28.451209576411173
Longitude: 77.28696592284076

Ramp 2 in Q Block for OPD of Dental, Physio and N&D

Latitude: 28.451209576411173, Longitude: 77.28696592284076
28°27'04.4"N 77°17'13.1"E



GM, Administration
MRIRS, Faridabad





Latitude: 28.450404694019376
Longitude: 77.28674688373727

Ramp1 in T Block

Latitude: 28.450404694019376, Longitude: 77.28674688373727
28°27'01.5"N 77°17'12.3"E

Amrta




Latitude: 28.449755212844053
Longitude: 77.28685456547144

Ramp2 in T Block

Latitude: 28.449755212844053, Longitude: 77.28685456547144
28°26'59.1"N 77°17'12.7"E

**GM, Administration
MRIIRS, Faridabad**






Latitude: 28.45038170291092,
Longitude: 77.28700938690494

Ramp3 in T Block

Latitude: 28.45038170291092, Longitude: 77.28700938690494
28°27'01.4"N 77°17'13.2"E

[Signature]
**GM, Administration
MRIIRS, Faridabad**






Latitude: 28.450181983660492,
Longitude: 77.28380506580972

Ramp2 in B Block-B2

Latitude: 28.450181983660492, Longitude: 77.28380506580972
28°27'00.7"N 77°17'01.7"E

[Handwritten signature]

**GM, Administration
MRIIRS, Faridabad**





Latitude: 28.450067290343345,
Longitude: 77.28380759343219

Ramp3 in B Block

Latitude: 28.450067290343345, Longitude: 77.28380759343219
28°27'00.2"N 77°17'01.7"E



Latitude: 28.44988294784344,
Longitude: 77.28342243394692

Ramp in C Block

Latitude: 28.44988294784344, Longitude: 77.28342243394692
28°26'59.6"N 77°17'00.3"E

Handwritten signature

**GM, Administration
MRIIRS, Faridabad**





Latitude: 28.451016191867478
Longitude: 77.28443659332804

Ramp in F Block

Latitude: 28.451016191867478, Longitude: 77.28443659332804
28°27'03.7"N 77°17'04.0"E



GM, Administration
MRIIRS, Faridabad





Latitude: 28.45084653172312,
Longitude: 77.28882947155455

Ramp in Girls' Hostel

Latitude: 28.45084653172312, Longitude: 77.28882947155455
28°27'03.1"N 77°17'19.8"E



Ramp in Boy's Hostel

Latitude: 28.450818043059307, Longitude: 77.28635160748706
28°27'02.9"N 77°17'10.9"E




Latitude: 28.450939663219224,
Longitude: 77.28904565272923

Ramp and Railing in the Shooting range, adjacent to Girl's Hostel

Latitude: 28.450939663219224, Longitude: 77.28904565272923
28°27'03.4"N 77°17'20.6"E

Handwritten signature

**GM, Administration
MRIIRS, Faridabad**





Latitude: 28.45128122845763
Longitude: 77.28802742705348

Ramp Football ground

Latitude: 28.45128122845763, Longitude: 77.28802742705348
28°27'04.6"N 77°17'16.9"E



GM, Administration
MRIIRS, Faridabad





Latitude: 28.450802734745512
Longitude: 77.2834191175423

Lift in A Block

Latitude: 28.450802734745512, Longitude: 77.2834191175423
28°27'02.9"N 77°17'00.3"E



GM, Administration
MRIIRS, Faridabad





Latitude: 28.450097574048886,
Longitude: 77.28681477638558

Lift T Block

Latitude: 28.450097574048886, Longitude: 77.28681477638558
28°27'00.4"N 77°17'12.5"E

Amal

**GM, Administration
MRIIRS, Faridabad**





Latitude: 28.45106705804236,
Longitude: 77.28739290609242

Lift in Q Block

Latitude: 28.45106705804236, Longitude: 77.28739290609242
28°27'03.8"N 77°17'14.6"E


GM, Administration
MRIIRS, Faridabad

